

SCHEDULE 7

FORM OF APPLICATION FOR MODIFICATION ORDER  
WILDLIFE AND COUNTRYSIDE ACT 1981

SUFFOLK COUNTY COUNCIL DEFINITIVE MAP  
AND STATEMENT FOR PUBLIC RIGHTS OF WAY

PARISH OF .....

DISTRICT OF ..... IPSWICH .....

To: The Director of Environment and Transport, Suffolk County Council,  
Of: Endeavour House, 8 Russell Road, Ipswich, IP1 2BX

I, PETER TURKIL, OPEN SPACES SOCIETY  
of 12 BEATTY ROAD  
IPSWICH IP3 9HR

hereby apply for an order under Section 53 (3) of the Wildlife and Countryside Act 1981  
modifying the Definitive Map and Statement for the area by:

~~\*Deleting/Amending/Adding the \*Public Footpath/Bridleway/Restricted Byway/Byway~~

from: PLEASE SEE ATTACHED DOCUMENTS

to:

and shown on the map extract annexed hereto.\*\*

I attach copies of the following documentary evidence (including statements of  
witnesses) in support of this application:

Dated 9-7-07 ..... Signed P. Turkil .....

\*\* Include six figure grid references in respect of each end of the public right of way or  
proposed public right of way or where the route is already recorded on the definitive  
map the path number

\* Delete where appropriate

May 2007

**SCHEDULE 9**

**WILDLIFE AND COUNTRYSIDE ACT 1981**

**SUFFOLK COUNTY COUNCIL DEFINITIVE MAP  
AND STATEMENT FOR PUBLIC RIGHTS OF WAY**

**PARISH OF** .....

**DISTRICT OF** .....

**CERTIFICATE OF SERVICE OF NOTICE OF APPLICATION  
FOR MODIFICATION ORDER**

To: The Director of Environment and Transport, Suffolk County Council  
Of: Endeavour House, 8 Russell Road, Ipswich, IP1 2BX

I, PETER TURTILL  
of OPEN SPACES SOCIETY  
12 BEATTY ROAD  
IPSWICH IP3 9HR

hereby certify that the requirements of paragraph 2 of Schedule 14 to the Wildlife and Countryside Act 1981 have been complied with and that the following people have been served with a Notice under Schedule 8:

<u>Name</u>	<u>Address</u>
Mr DAVE MULLER	SUFFOLK COLLEGE IP4 1LT
Mr CHRISTOPHER FISH	GRAFTON HOUSE IP1 2DE

Dated this 9-7-07 day of ..... 20 .....

Signed P. Turtill

**Note:**

Paragraph 2 of Schedule 14 to the Wildlife and Countryside Act 1981 provides that an applicant for a Modification Order shall serve notice of that application on every owner and occupier of any land to which the application relates and where it is not possible to ascertain the name of that person it may, on direction of the County Council, be address impersonally and affixed on the land. The applicant is also required to certify to the Suffolk County Council on the prescribed form, (Schedule 9) that these requirements have been satisfied.

CPM

Description of routes walked by Peter Turtill over the last 45 years openly and without challenge.

334

From Kings avenue TM 171 444 GB Grid 4m wide but narrowing down to 2m by the time it reaches Back Hamlet TM 172 441 GB Grid.

335


From Alexandra Park TM 171 443 GB Grid 2m wide and opening onto the Suffolk College frontage court and following the route fancied to Grimwade Street TM 169 443 GB Grid which becomes 10m wide.

336

From Dove Street TM 170 444 GB Grid 2m wide through to the College frontage court TM 170 443 GB Grid

337

Long Street TM 170 441 GB Grid 4m through to three exits at  
TM 172 442 GB Grid  
TM 171 442 GB Grid  
TM 171 442 GB Grid onto the footpath Kings Avenue to Back Hamlet.



338

New Street TM 169 442 GB Grid 4m wide through to the above footpath again.

339

Gibson Street TM 171 444 GB Grid 10m wide through to Kings Avenue TM 172 444 GB Grid

These can all be seen plainly by going to <http://www.flashearth.com> and setting as a centre

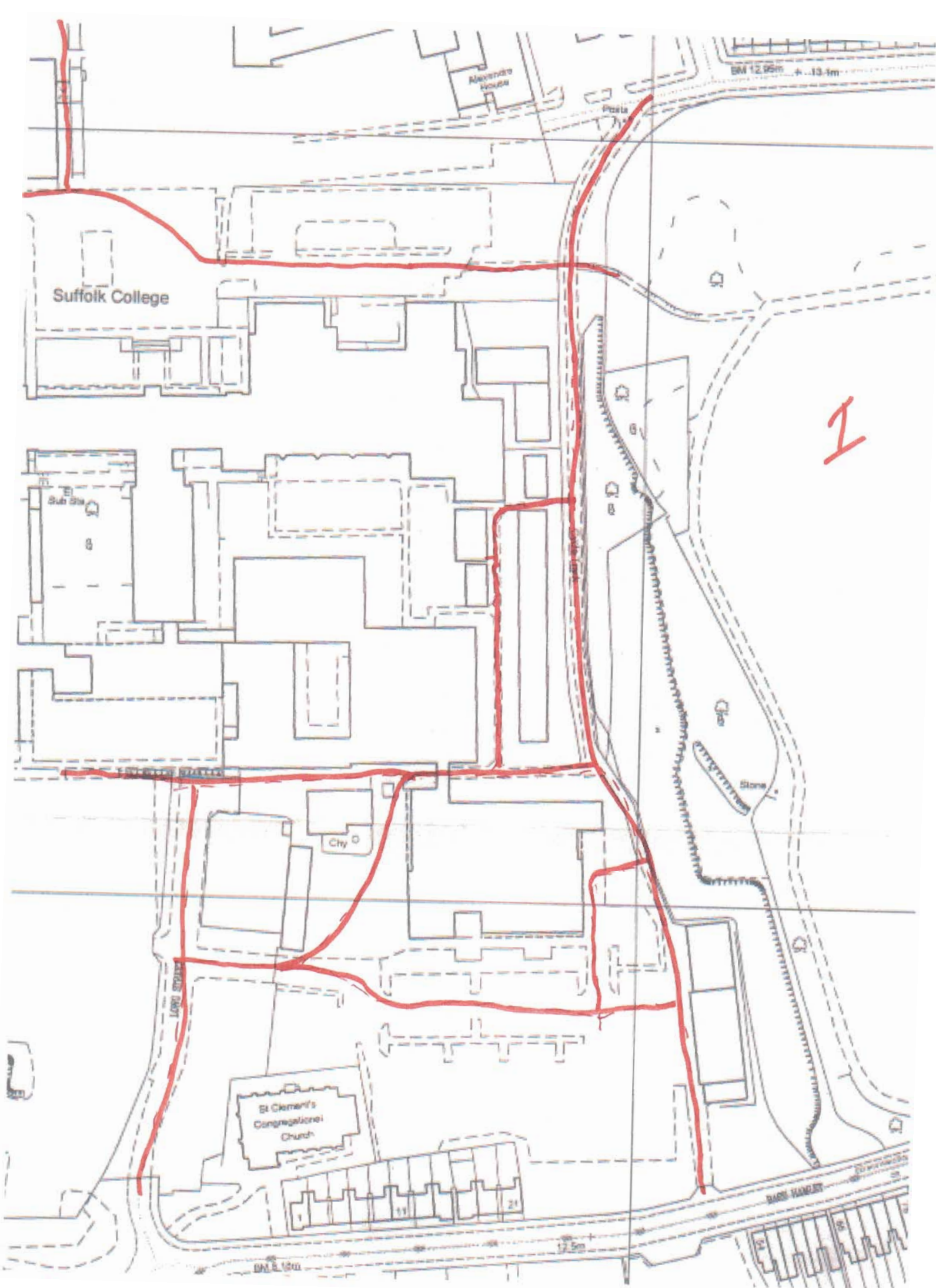
Latitude 52 3' 18.3"N

Longitude 1 9' 54.1"E

Or just copy this link into your browser

<http://www.flashearth.com/?lat=52.053959&lon=1.165319&z=17.6&r=0&src=msl>

These are not lost routes at all. They are well used and just not recorded.



Suffolk College

Alexandra House

Posta

BM 12.95m + 13.1m

I

Sub Sta

Chy

St. Clement's  
Congregational  
Church

Lodge Street

DASH ROAD

BM 12.10m

17.5m

13m

15m

10m

12m

11m

21m

14m

16m

18m

19m

20m

22m

23m

24m

25m

26m

27m

28m

29m

30m

31m

32m

33m

34m

35m

36m

37m

38m

39m

40m

41m

42m

43m

44m

45m

46m

47m

48m

49m

50m

51m

52m

53m

54m

55m

56m

57m

58m

59m

60m

61m

62m

63m

64m

65m

66m

67m

68m

69m

70m

71m

72m

73m

74m

75m

76m

77m

78m

79m

80m

81m

82m

83m

84m

85m

86m

87m

88m

89m

90m

91m

92m

93m

94m

95m

96m

97m

98m

99m

100m



Sub Site

2

GIBSON STREET

St Giles House

Neville House

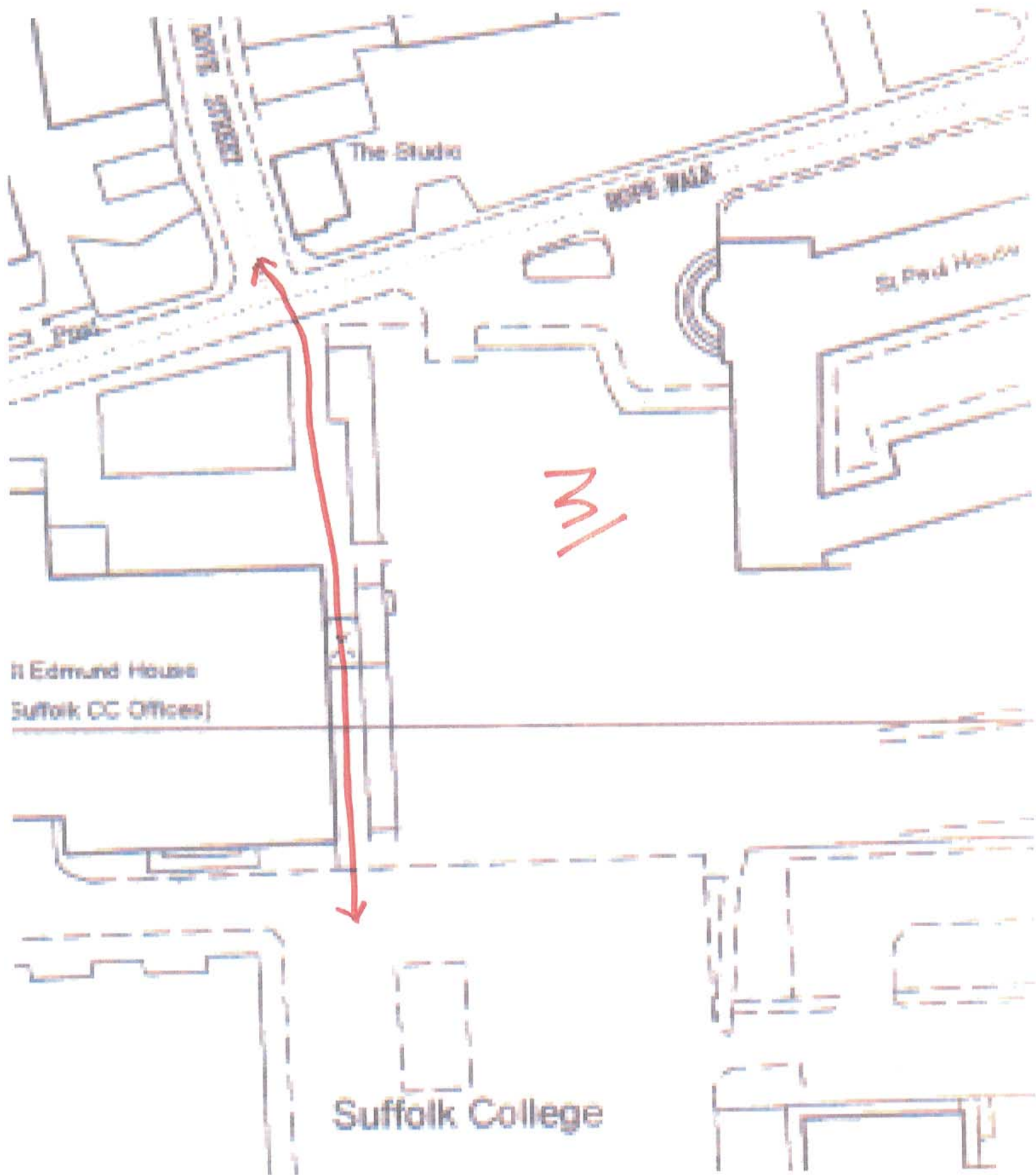
GIBSON STREET

WOODHOUSE STREET  
AND  
KING'S AVENUE

KING'S AVENUE

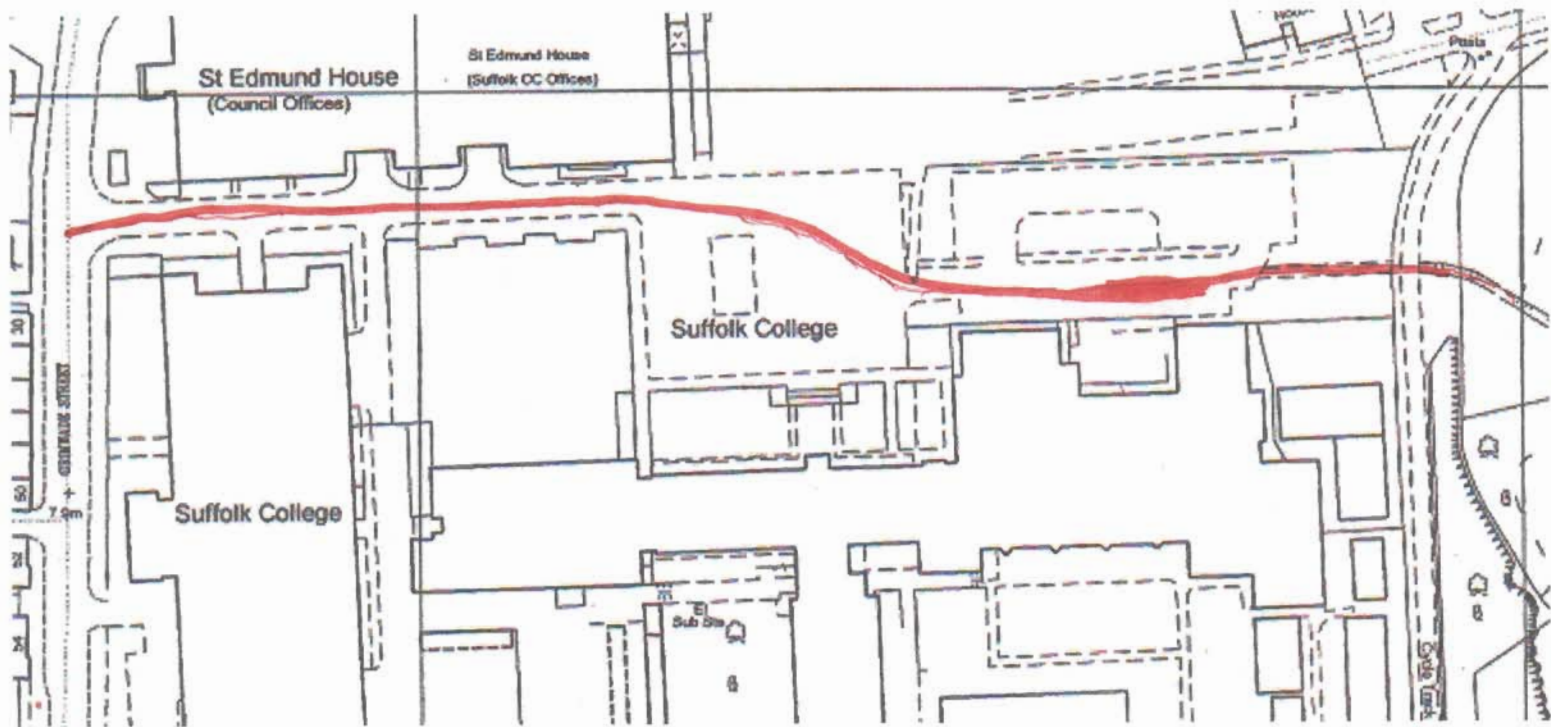
WOODHOUSE STREET

# DOVE STREET - COLLEGE



ALEXANDRA PARK - GRIMWADE STREET  
STREET

4



NEW STREET ACROSS COLLEGE

5

