

WILDLIFE AND COUNTRYSIDE ACT 1981

Definitive map and statement for the County of Suffolk.

TO Suffolk County Council

OF County Hall, Ipswich, Suffolk.

I John Andrews

OF 6, Priory Close, Ingham, Bury St Edmunds, Suffolk IP31 1NN

1998/2

hereby apply for an order under section 53(2) of the Wildlife and Countryside Act 1981 modifying the definitive map and statement for the County of Suffolk by adding

a footpath in the parishes of Ickworth and Horringer commencing on the Chevington parish boundary at grid reference TL 813598 and running in a generally north-north-easterly direction to join the A 143 road at grid reference TL 826619

and shown on the map attached hereto.

Dated 28 April 1998

signed John Andrews

John Andrews

To List

WILDLIFE AND COUNTRYSIDE ACT 1981

Definitive map and statement for the County of Suffolk.

Certificate of service of notice of application for modification order.

TO Suffolk County Council

OF County Hall, Ipswich, Suffolk.

I John Andrews

OF 6, Priory Close, Ingham, Bury St Edmunds, Suffolk IP31 1NN

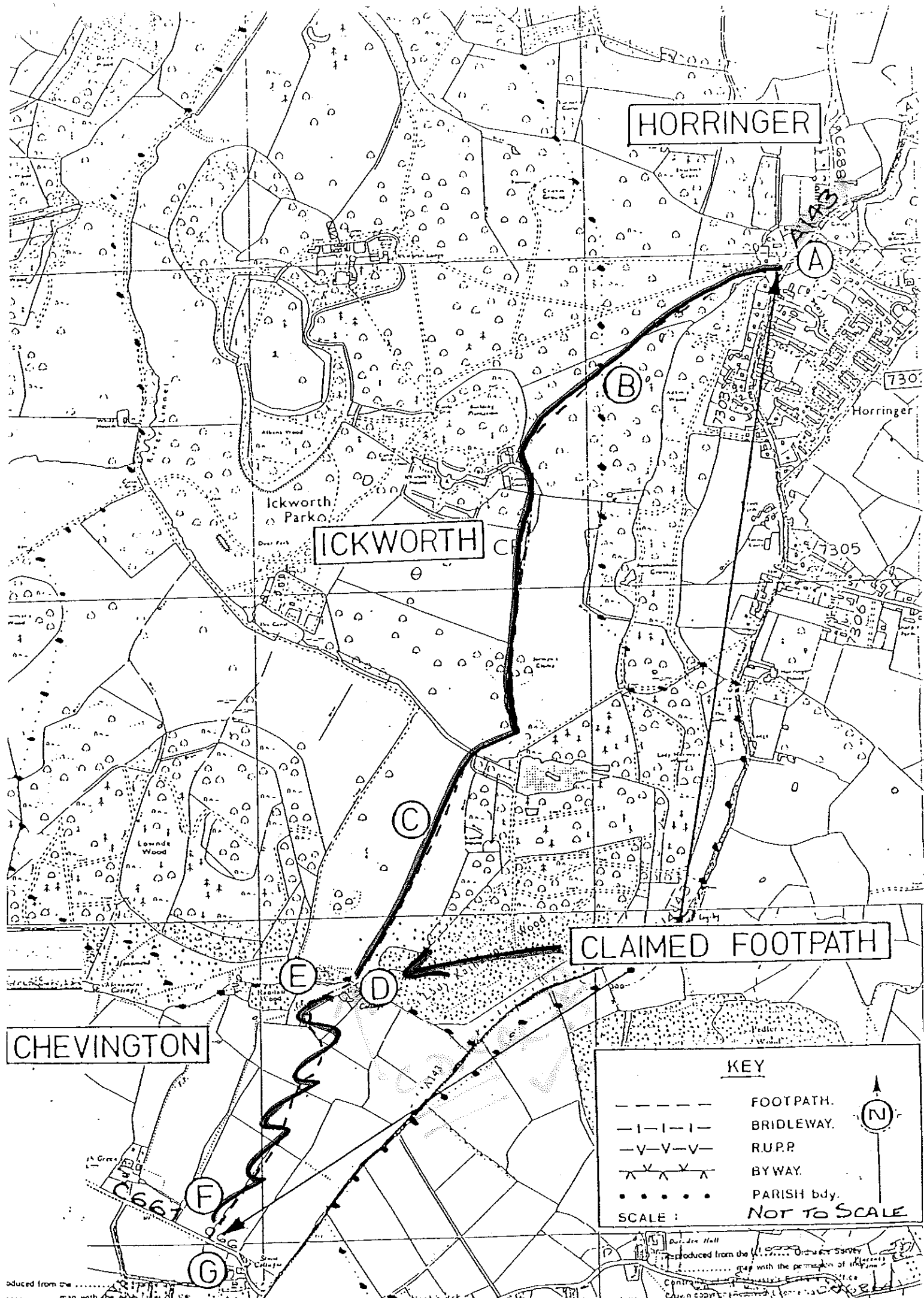
hereby certify that the requirements of paragraph 2 of Schedule 14 to the Wildlife and Countryside Act 1981 in respect of my application dated 28 April 1998 have been complied with.

Dated 29 April 1998

signed John Andrews

John Andrews

NB I have served notice on the National Trust



HORRINGER

ICKWORTH

CHEVINGTON

CLAIMED FOOTPATH

KEY

- FOOTPATH.
 - |-|- BRIDLEWAY.
 - v-v-v R.U.P.P.
 - ^v^v^ BYWAY.
 - PARISH bdy.
- SCALE : NOT TO SCALE



Produced from the Ordnance Survey map with the permission of the Controller of Her Majesty's Stationery Office. Reproduced from the Ordnance Survey map with the permission of the Controller of Her Majesty's Stationery Office. Copyright reserved by the Ordnance Survey.

DETR
Direction

WILDLIFE AND COUNTRYSIDE ACT 1981

Definitive map and statement for the County of Suffolk.

TO Suffolk County Council

OF County Hall, Ipswich, Suffolk.

I John Andrews

OF 6, Priory Close, Ingham, Bury St Edmunds, Suffolk IP31 1NN

hereby apply for an order under section 53(2) of the Wildlife and Countryside Act 1981 modifying the definitive map and statement for the County of Suffolk by adding

a footpath in the parishes of Chevington, Ickworth and Horringer commencing on the C 661 road at grid reference TL 799595 and running in a generally east-north-easterly direction to join the A 143 road at grid reference TL 825608

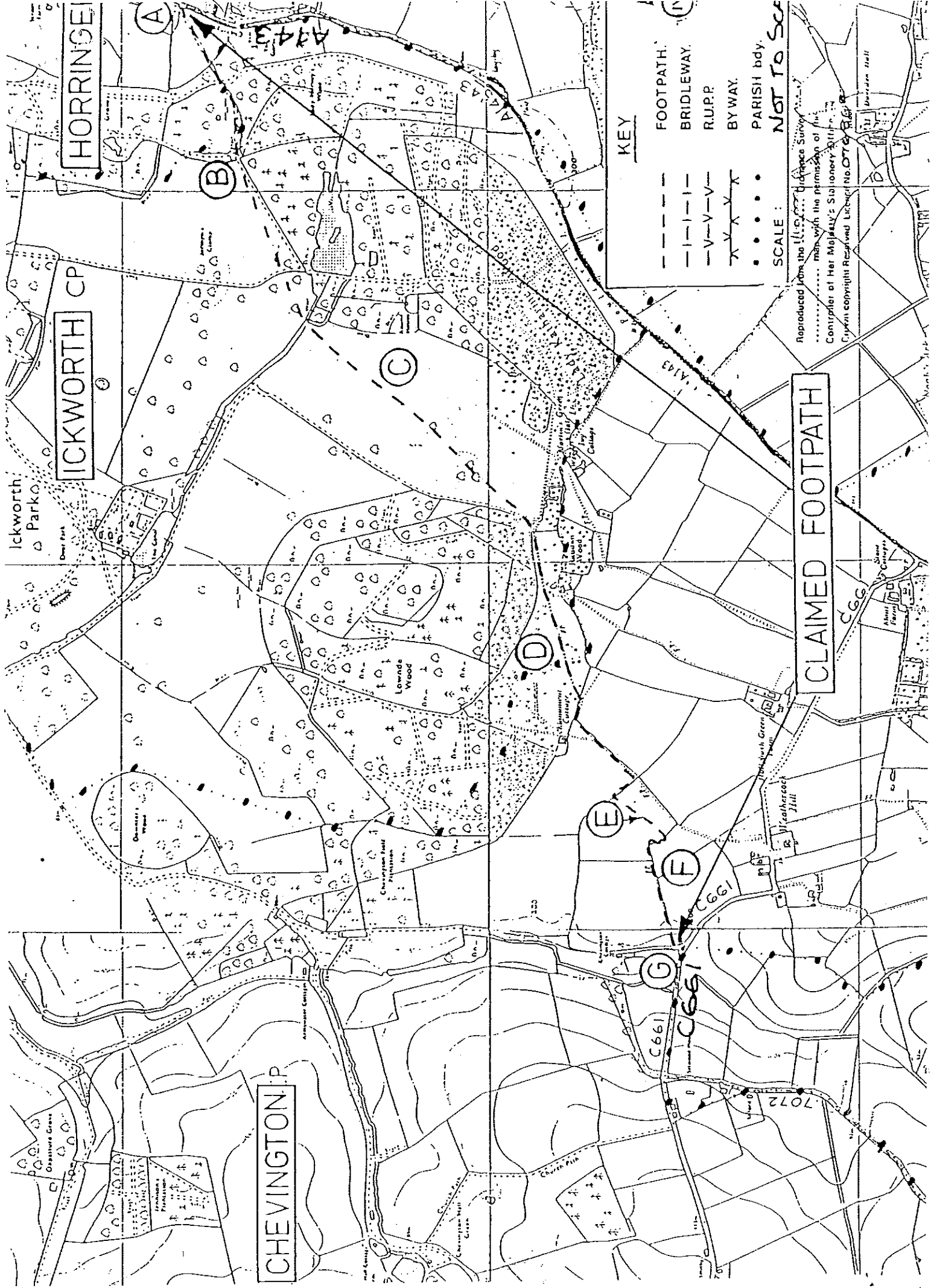
and shown on the map attached hereto.

Dated 28 April 1998

signed _____

1998/1
John Andrews

John Andrews



HORRIDGE

ICKWORTH CP

CHEVINGTON P

CLAIMED FOOTPATH

KEY

- FOOTPATH: ———
- BRIDLEWAY: -|-|-|-|
- R.U.P.P. -V-V-V-
- BYWAY: X X X X
- PARISH bdy. •••••

SCALE: 1:50,000

Reproduced from the Ordnance Survey map with the permission of the Controller of Her Majesty's Stationery Office. Crown copyright Reserved Licence No. DTG 1000

Ickworth Park

7072

C661

C661

C661

C661

323

(A)

(B)

(C)

(D)

(E)

(F)

(G)

4443

(H)

(I)

WILDLIFE AND COUNTRYSIDE ACT 1981

Definitive map and statement for the County of Suffolk.

Certificate of service of notice of application for modification order.

TO Suffolk County Council


OF County Hall, Ipswich, Suffolk.

I John Andrews

OF 6, Priory Close, Ingham, Bury St Edmunds, Suffolk IP31 1NN

hereby certify that the requirements of paragraph 2 of Schedule 14 to the Wildlife and Countryside Act 1981 in respect of my application dated 28 April 1998 have been complied with.

Dated 29 April 1998

signed 
John Andrews

NB I have served notice on :- the Colyer Fergusson Charitable Trust, on the National Trust and on Miss T A C Southgate of Little Home Cottage, Sharpe's Lane, Horringer, Bury St Edmunds IP29 5PW